





OPI/D0018630



**Office of Planning ~ March 7, 2014**  
**Government of the District of Columbia**

This map was created for planning purposes from a variety of sources. It is neither a survey nor a legal document. Information provided by other agencies should be verified with them where appropriate.

-  SeniorHousing
-  WellnessCenters
-  Buildings
-  SMD Boundaries

**SMD 2B02**

